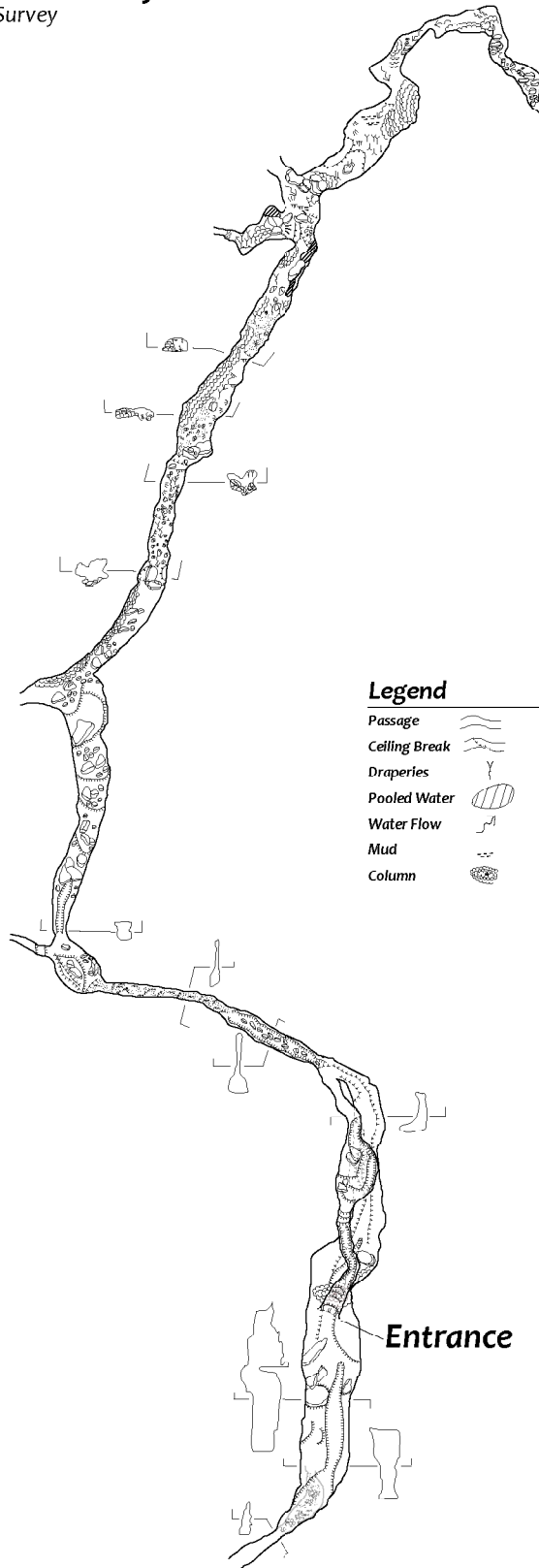
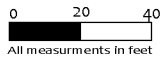
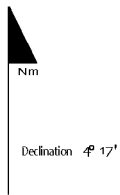


Wet Dream

Wayne County, Kentucky

Compass, Clinometer And Tape Survey

2003 - 2008



Legend

Passage		Slope	
Ceiling Break		Ledge	
Draperies		Flowstone	
Pooled Water		Cobble	
Water Flow		Breakdown	
Mud		Stalactite / Stalagmite	
Column		Soda Straws	

Cave Length 816.5 feet
Cave Depth 101.8 feet

Entrance

Survey Team

Harry Goepel
Deb Moore
Roger Cross
Niko Gunnells
Janeen Sharpshair
Eric Weaver
Chris Bauer
Tammy Otten

Cartography by:
Tammy C. Otten