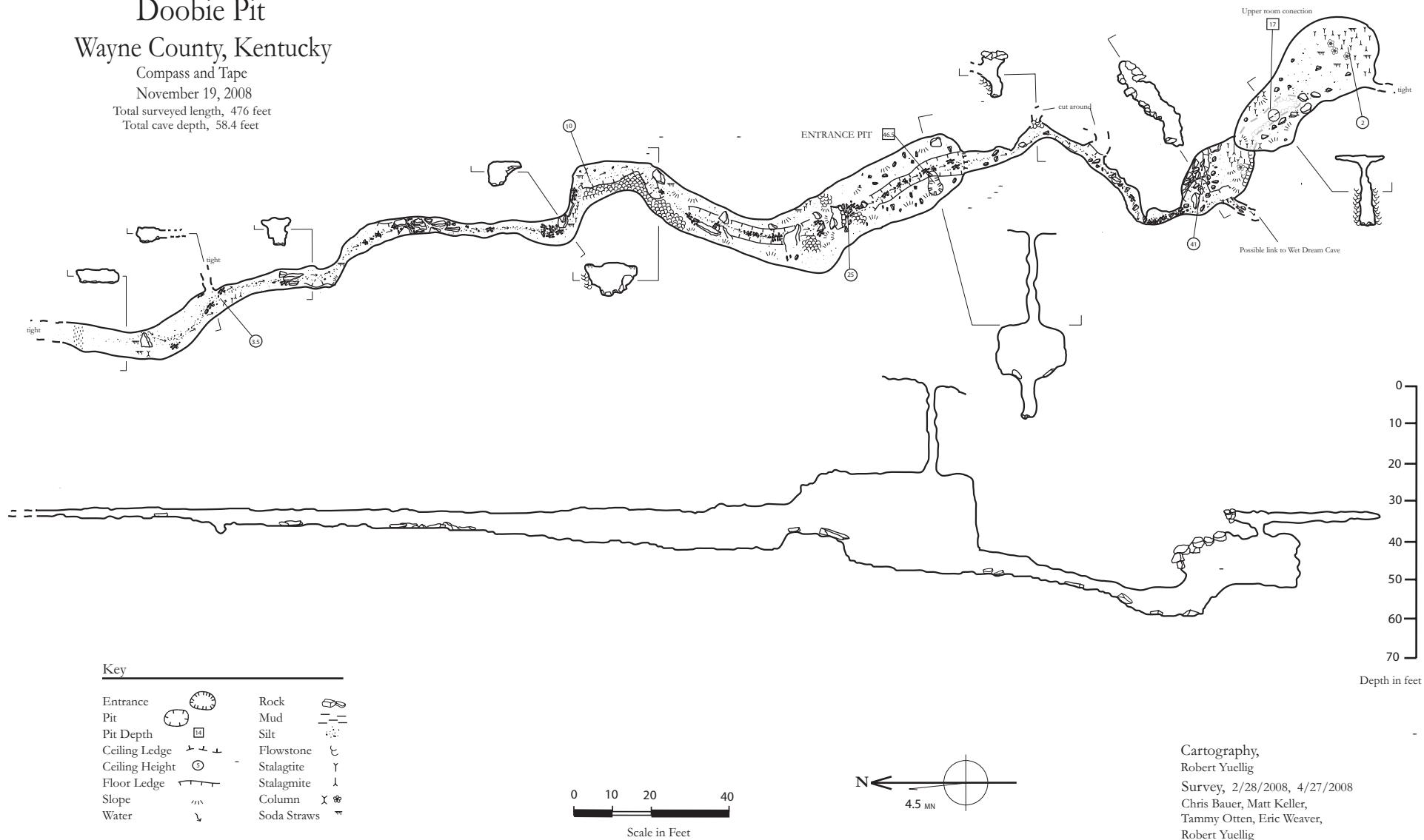


Doobie Pit

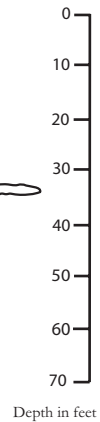
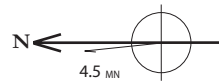
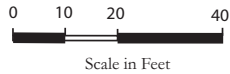
Wayne County, Kentucky

Compass and Tape
 November 19, 2008
 Total surveyed length, 476 feet
 Total cave depth, 58.4 feet



Key

Entrance		Rock	
Pit		Mud	
Pit Depth		Silt	
Ceiling Ledge		Flowstone	
Ceiling Height		Stalagrite	
Floor Ledge		Stalagmite	
Slope		Column	
Water		Soda Straws	



Copyright 2008, Robert C. Yuellig, map may not be reproduced without permission

Cartography,
 Robert Yuellig
 Survey, 2/28/2008, 4/27/2008
 Chris Bauer, Matt Keller,
 Tammy Otten, Eric Weaver,
 Robert Yuellig